










**HARBOR AREA**  
**COUNCIL DISTRICT: 15**

**CENTRAL SAN PEDRO**

Election Division  
 NCE Section  
<http://cityclerk.lacity.org/election>

-  Library
-  Fire Station
-  Police Station
-  School
-  Freeway
-  Zip Codes
-  Rec Areas
-  Water



NOT TO SCALE

Copyright © Los Angeles City Clerk  
 Prepared by City Clerk Systems Division (Oct. 31, 2023)  
 This shall not be copied or reproduced, all or any  
 Part thereof, whether for distribution or resale, without  
 The prior written permission of the City Clerk.  
 Streets Copyright (C) 2013 Thomas Bros. Maps



**KAREN BASS**  
 MAYOR

**CENTRAL SAN PEDRO  
 NEIGHBORHOOD COUNCIL**

**OFFICE OF THE CITY CLERK  
 CITY OF LOS ANGELES**



Office of the City Clerk  
 Election Division



Office of the City Clerk  
 Systems Division