










**EAST AREA**  
**COUNCIL DISTRICTS:**  
**1 & 14**  
**HERMON**

Election Division  
 NCE Section  
<http://cityclerk.lacity.org/election>

-  Library
-  Fire Station
-  Police Station
-  School
-  Freeway
-  Zip Codes
-  Rec Areas
-  Water



NOT TO SCALE



**KAREN BASS**  
**MAYOR**

**HERMON**  
**NEIGHBORHOOD COUNCIL**

**OFFICE OF THE CITY CLERK**  
**CITY OF LOS ANGELES**



**Office of the City Clerk**  
**Election Division**



**Office of the City Clerk**  
**Systems Division**

Copyright © Los Angeles City Clerk  
 Prepared by City Clerk Systems Division (Oct. 31, 2023)  
 This shall not be copied or reproduced, all or any part thereof,  
 whether for distribution or resale, without the prior written permission of the City Clerk.

Streets Copyright (C) 2013 Thomas Bros. Maps