












**SOUTH AREA
COUNCIL DISTRICT: 9
ZAPATA KING**

Election Division
NCE Section
<http://cityclerk.lacity.org/election>

-  Library
-  Fire Station
-  Police Station
-  School
-  Freeway
-  Zip Codes
-  Rec Areas
-  Water



NOT TO SCALE

Copyright © Los Angeles City Clerk
Prepared by City Clerk Systems Division (Nov. 6, 2018)
This shall not be copied or reproduced, all or any
Part thereof, whether for distribution or resale, without
The prior written permission of the City Clerk.
Streets Copyright (C) 2013 Thomas Bros. Maps



**ERIC GARCETTI
MAYOR**

**ZAPATA KING
NEIGHBORHOOD COUNCIL**

**OFFICE OF THE CITY CLERK
CITY OF LOS ANGELES**



**Office of the City Clerk
Election Division**



**Office of the City Clerk
Systems Division**